




Project #: R8		Ashland Street (OR 66)/Oak Knoll-East Main Street Intersection Improvements	
Description: Realign East Main Street approach to eliminate offset and install speed reduction treatments. Continue to monitor crashes. Right-of-way costs are not included in the cost estimate.			
Category: Roadway	Functional Classification: Boulevard/Avenue	Time Frame: 0-5 years	Engineering and Construction Cost: \$76,000
Project Goals Met:			
Create a Green Template <input type="checkbox"/>	Improve Safety <input checked="" type="checkbox"/>	Facilitate Economic Growth and Maintain Small Town Character <input type="checkbox"/>	Balance Mobility and Access <input type="checkbox"/>
Project Location:			
Project Image:			

Project #: R9		Ashland Street (OR 66)/Oak Knoll-East Main Street Intersection Improvements	
Description: Install a roundabout. Right-of-way costs are not included in the cost estimate.			
Category: Roadway	Functional Classification: Boulevard/Avenue	Time Frame: 15-25 years	Engineering and Construction Cost: \$3,150,000
Project Goals Met:			
Create a Green Template <input type="checkbox"/>	Improve Safety <input checked="" type="checkbox"/>	Facilitate Economic Growth and Maintain Small Town Character <input type="checkbox"/>	Balance Mobility and Access <input checked="" type="checkbox"/>
Project Location:			
Project Image:		